

**PUBLIC PATH EXTINGUISHMENT ORDER**

**HIGHWAYS ACT 1980**

**NORTH TYNESIDE COUNCIL  
FOREST HALL 6 (Formerly Section of LB44)  
PUBLIC FOOTPATH EXTINGUISHMENT ORDER 2017**

This order is made by North Tyneside Council ('the authority') under Section 118 of the Highways Act 1980 ('the 1980 Act') because it appears to the authority that the footpath described in paragraph 1 of this order is not needed for public use.

**BY THIS ORDER:**

The public rights of way over the land situated upon a public field in Forest Hall between Great Lime Road, Myrtle Crescent, Glebe Crescent, Woodlea and Lansdowne Road shown by a solid line on the map attached to this order and described in the attached Schedule shall be extinguished 28 days from the date of confirmation of this order.

Where immediately before the date on which the section of footpath to be extinguished by this order there is apparatus under in on over along or across the land belonging to any statutory undertakers for the purpose of carrying on their undertaking they shall continue to have the same rights in respect of the apparatus as they had prior to the extinguishment of the public right of way.

Date: 2017

0584

The common seal of  
**THE AUTHORITY OF THE  
BOROUGH OF NORTH TYNESIDE**  
was affixed to this document in the  
presence of:



Chair

..... Cath Davis

Authorised signatory

..... [Signature]

# SCHEDULE

## PART 1

### Description of section of existing footpath to be extinguished

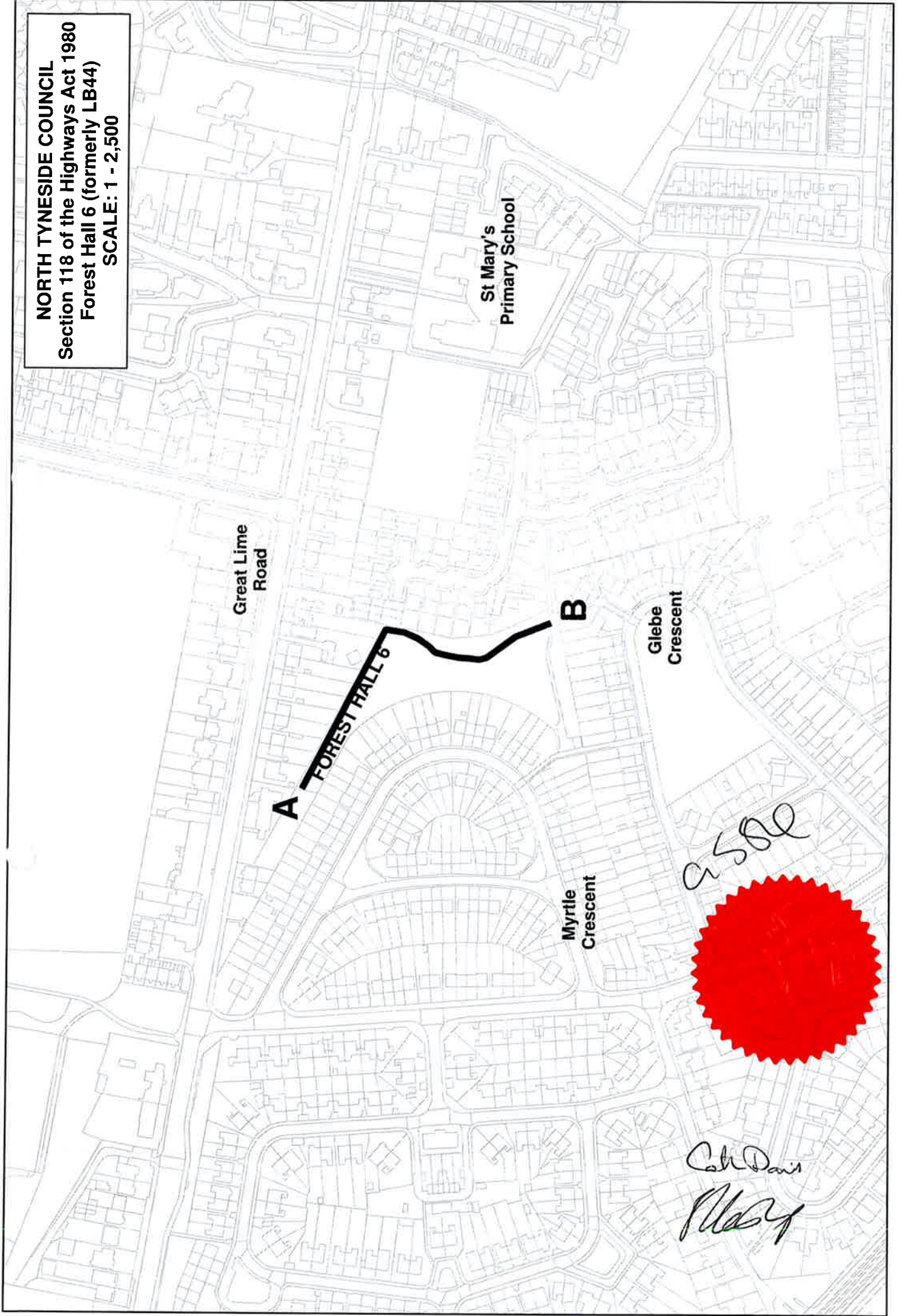
#### Forest Hall 6 (formerly section of LB44)

The entire width of Public Footpath Forest Hall 6 (formerly a section of LB44) commencing at its north end at:

Grid Ref: NZ 27656 / NZ 70341 (**point A**) and continuing in a south east-south direction for approximately 201 metres at:

Grid Ref: NZ 27749 / NZ 70202 (**point B**).

**NORTH TYNESIDE COUNCIL**  
Section 118 of the Highways Act 1980  
Forest Hall 6 (formerly LB44)  
SCALE: 1 - 2,500



Great Lime Road

St Mary's Primary School

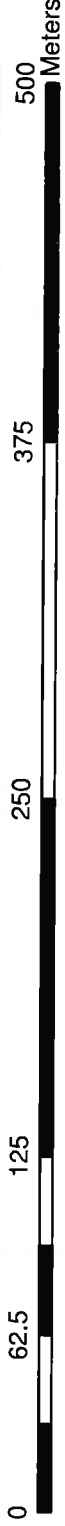
A **FOREST HALL 6** B

Glebe Crescent

Myrtle Crescent

9588

Col Davis  
PLS



500

375

250

125

62.5

0

Meters





**PUBLIC PATH EXTINGUISHMENT ORDER**

**HIGHWAYS ACT 1980**

**NORTH TYNESIDE COUNCIL  
FOREST HALL 6 (Formerly Section of LB44)  
PUBLIC FOOTPATH EXTINGUISHMENT ORDER 2017**

This order is made by North Tyneside Council ('the authority') under Section 118 of the Highways Act 1980 ('the 1980 Act') because it appears to the authority that the footpath described in paragraph 1 of this order is not needed for public use.


**BY THIS ORDER:**

The public rights of way over the land situated upon a public field in Forest Hall between Great Lime Road, Myrtle Crescent, Glebe Crescent, Woodlea and Lansdowne Road shown by a solid line on the map attached to this order and described in the attached Schedule shall be extinguished 28 days from the date of confirmation of this order.

Where immediately before the date on which the section of footpath to be extinguished by this order there is apparatus under in on over along or across the land belonging to any statutory undertakers for the purpose of carrying on their undertaking they shall continue to have the same rights in respect of the apparatus as they had prior to the extinguishment of the public right of way.

Date: 2017

The common seal of  
**THE AUTHORITY OF THE  
BOROUGH OF NORTH TYNESIDE**  
was affixed to this document in the  
presence of:



Chair

*Colin Davis*  
.....

Authorised signatory

*[Signature]*  
.....

## SCHEDULE

### PART 1

Description of section of existing footpath to be extinguished

Forest Hall 6 (formerly section of LB44)

The entire width of Public Footpath Forest Hall 6 (formerly a section of LB44) commencing at its north end at:

Grid Ref: NZ 27656 / NZ 70341 (**point A**) and continuing in a south east-south direction for approximately 201 metres at:

Grid Ref: NZ 27749 / NZ 70202 (**point B**).



**NORTH TYNESIDE COUNCIL**  
Section 118 of the Highways Act 1980  
Forest Hall 6 (formerly LB44)  
SCALE: 1 - 2,500

