














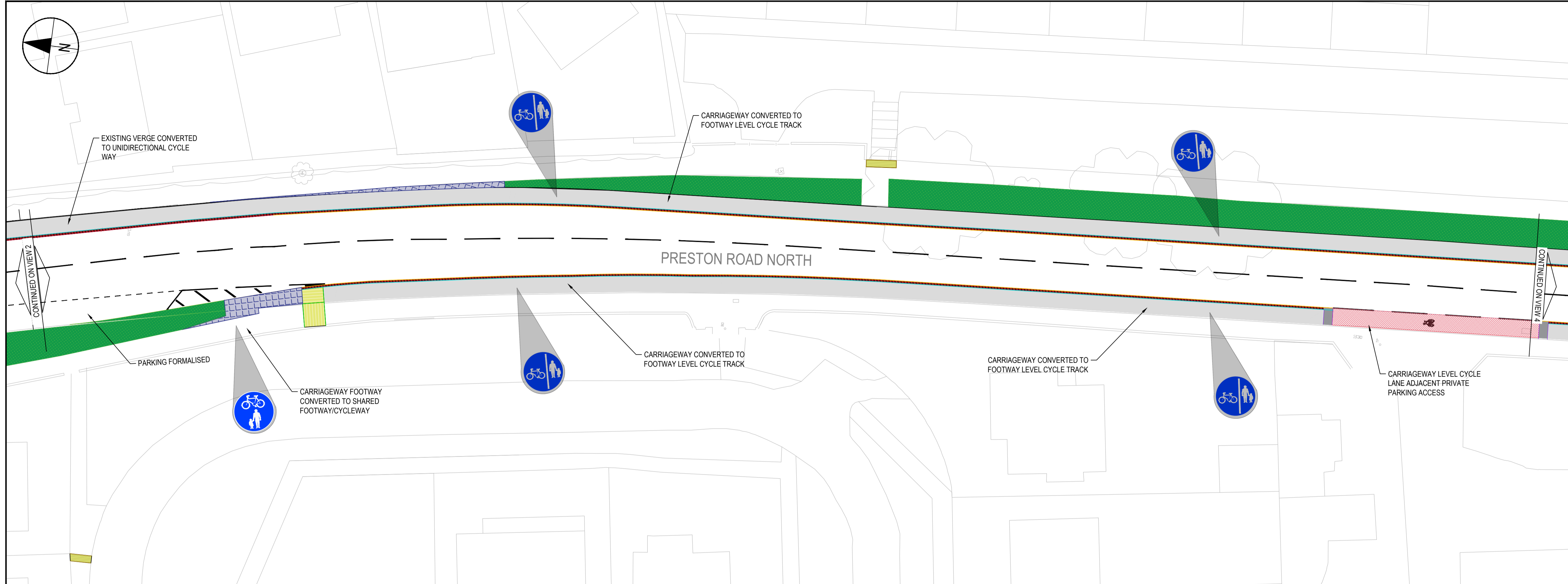
DO NOT SCALE

NOTES:

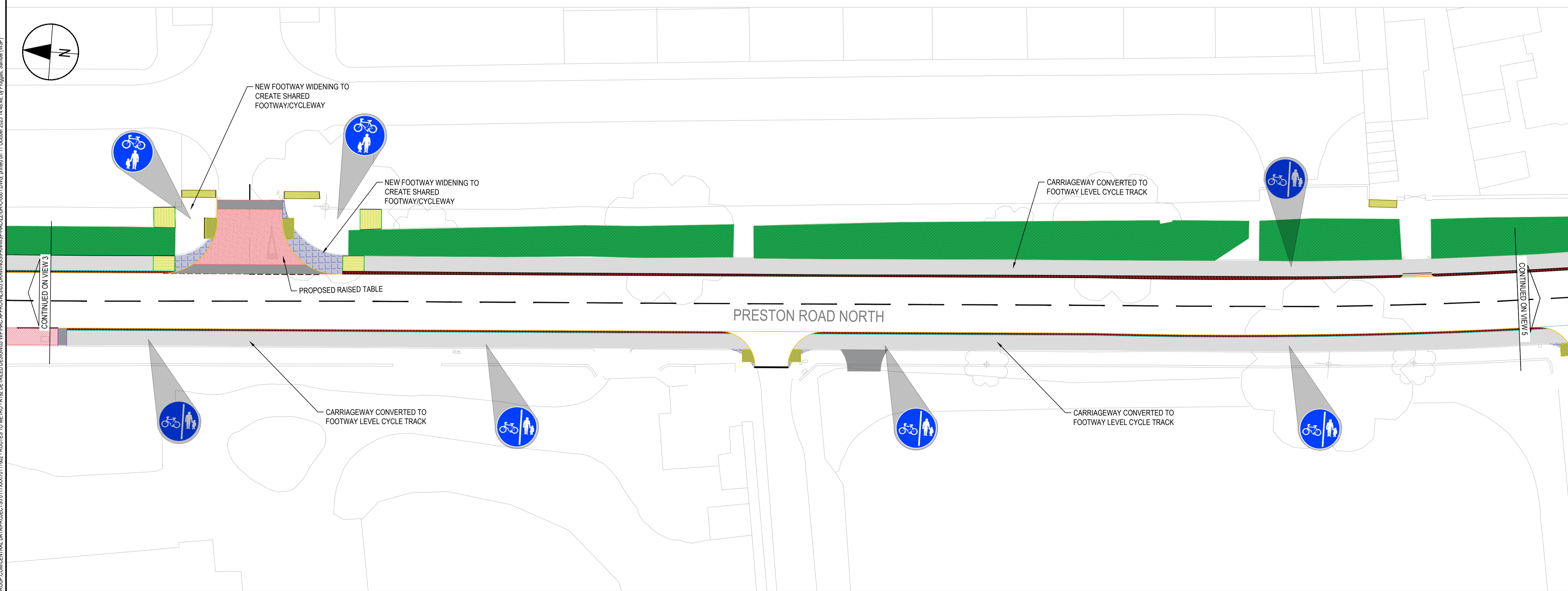
1. THIS DRAWING IS TO BE READ IN CONJUNCTION WITH ALL OTHER RELEVANT DRAWINGS, ANY DISCREPANCIES, ERRORS OR OMISSIONS TO BE BROUGHT TO THE ATTENTION OF WSP.
2. ALL DIMENSIONS TO BE CHECKED BEFORE COMMENCEMENT OF WORK ON SITE.
3. ALL DIMENSIONS IN METRES UNLESS OTHERWISE STATED.

KEY:

-  PROPOSED PAVED FOOTWAY
-  PROPOSED CYCLE TRACK WITH BUFFER ZONE
-  PROPOSED RAISED TABLE
-  EXISTING GRASS VERGE
-  PROPOSED COLOURED SURFACING
-  PROPOSED TRAM AND LADDER PAVING
-  PROPOSED HAZARD WARNING PAVING
-  PROPOSED UNCONTROLLED CROSSING TACTILES
-  PROPOSED CONTROLLED CROSSING TACTILES
-  PROPOSED RAMP
-  PROPOSED RESURFACING
-  PROPOSED PEDESTRIAN AND CYCLE SHARED USE ROUTE
-  PROPOSED PEDESTRIAN AND CYCLE SEGREGATED ROUTE



VIEW 3
SCALE 1:250



VIEW 4
SCALE 1:250

REV	DATE	BY	DESCRIPTION	CHK	APP
P01	11/10/23	SF	Issued for Information	KJH	CH

DRAWING STATUS: S2 - FOR INFORMATION



Amber Court, William Armstrong Drive, Newcastle upon Tyne, NE4 7YQ, UK
T+ 44 (0) 191 226 2000, F+ 44 (0) 191 226 2104
wsp.com

CLIENT: North Tyneside Council

ARCHITECT:

SITE/PROJECT: TCF Routes to Metros

TITLE: A192 Preston Road North
Consultation Drawing
Sheet 2 of 3

SCALE @ A1:	1:250	CHECKED:	KJH	APPROVED:	CH
PROJECT NO:	70117602	DESIGNED:	KJH	DRAWN:	SF
				DATE:	11/10/2023

DRAWING No: PRN-WSP-HAC-ZZ-DR-C-0003 REV: P01

© WSP UK Ltd

File name: I:\UK\WSP\GROUP\COMCENTRAL\DATA\PROJECT\301017000\01717602 - ROUTES TO METROS - A192 DETAILED DESIGN\03 WPHAC APPROVALS\03 DRAWINGS\PRN\WSP-HAC-ZZ-DR-C-0001.DWG, created on 11 October 2023 14:48:48, by Foggat, Samuel (WSP)