




KEY

-  Extents of School Street
-  School Street Signage (S1)

Note: Position of all signage is indicative. Signs may need to be positioned in alternative locations on site subject to constraints



S1 - School Street Signage

P02	GW	JK	SL	Amendment to Signage	04/08/2023
P01	GW	JK	SL	Initial Layout	15/05/2023
Rev	Dwn	Chkd	App'd	Description	Date

Purpose of Issue
S2 - Issued for Information

Classification
Highly Confidential

Client
North Tyneside Council

Project
School Street

Drawing
**Benton Dene Schools
Proposed installation of School Street**

Scale @ A3	Drawn	Checked	Approved
1:1000	GW	JK	SL

Project No.	Date
CS/TBC	15/05/2023

Drawing Identifier	BS1192 Compliant
Project - Originator - Zone - Level - File Type - Role - Number	rev
BDS-NTC-GEN-XX-DR-TR-1001	P02



The Quadrant, The Silverlink North, Cobalt Business Park, North Tyneside
NE27 0BY - 0191 643 4819

www.northtyneside.gov.uk